

387

393

394



89

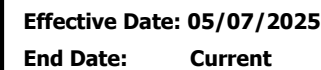

95

3 AVENUE

WYCKOFF STREET

IT MARKS PLACE

	TAX_LOT_POLYGON	50	Tax Lot Number	TAX_LOT_FACE
	TAX_BLOCK_POLYGON	50	Tax Block Number	—— Regular
		50	Condo FKA Tax Lot Number	----- Underwater
---	BOUNDARY	C50	Condo Flag/Number	—— Unknown
		A9000	Air Lot Flag/Number	50 Tax Lot Dimension
↓	POSSESSION_HOOK	S8000	Sub Lot Flag/Number	+/- 50 Approximate Tax Lot Dimension
		R	REUC Flag	



30 0 30 60

Feet



The official tax maps for the City of New York are maintained by the Department of Finance Tax Map Office. Tax maps show the lot lines, the block and lot numbers, the street names, lot dimensions, and easements. The maps and information presented are for information purposes only. The City of New York Department of Finance is not responsible for errors, omissions, or geographic accuracy on these digital maps. The Geographic Information System (GIS) information presented should not be used for boundary lines or location and should not be used as a substitute for engineer drawings or surveys. Any use of this map for conveyances of property or any other legal proceeding is at the sole risk of the parties.